





CONTROL SECTION: 270-63-12, 99-63-36, 18-63-26 & 177-63-20		
301 TRAFFIC STRIPING		
DESCRIPTION	UNIT	QUANTITY
RUMBLE STRIP-CENTERLINE HMA-CON	LF	125,460.00
TRAFFIC STRIPE (MULTI-POLYMER)(4" WIDE)	LF	250,920.00
PAVEMENT MARKING REMOVAL (TRAFFIC STRIPE)	LF	250,920.00

PROJECT DESCRIPTION
LOCATION: G  US-270: BEGINNING APPROXIMATELY 1.53 MILES EAST OF THE JUNCTION OF SH-9 AND US-270, IN THE CITY OF TECUMSEH, EXTENDING EAST APPROXIMATELY 6.71 MILES TO THE SEMINOLE COUNTY LINE, IN POTTAWATOMIE COUNTY.









PROJECT DESCRIPTION
LOCATION: H  SH-99: BEGINNING AT THE SEMINOLE COUNTY LINE EXTENDING NORTH APPROXIMATELY 4.43 MILES TO THE LINCOLN COUNTY LINE, IN POTTAWATOMIE COUNTY.

PROJECT DESCRIPTION
LOCATION: I  SH-18: BEGINNING APPROXIMATELY 4.50 MILE NORTH OF THE JUNCTION OF I-40 AND SH-18, IN THE CITY OF SHAWNEE, EXTENDING NORTH 1.04 MILES TO THE LINCOLN COUNTY LINE, IN POTTAWATOMIE COUNTY.

PROJECT DESCRIPTION
LOCATION: J  US-177: BEGINNING APPROXIMATELY AT THE JUNCTION OF SH-59 AND US-177, EXTENDING NORTH APPROXIMATELY 11.58 MILES TO THE CITY OF TECUMSEH, IN POTTAWATOMIE COUNTY.

TOTAL LENGTH- 23.76 MILES

KEY:

-  G: 
-  H: 
-  I: 
-  J: 

NOT TO SCALE